



**IMPORTANT NOTICE FOR ALL OWNERS AND OCCUPIERS OF LAND
IN THE SHIRE OF GNOWANGERUP**

FIREBREAK ORDER

2021-2022

Bush Fires Act 1954 – Section 33

FIREBREAKS

**MUST BE INSTALLED ON ALL PROPERTIES WITHIN THE SHIRE BY
15 OCTOBER, 2021
AND MAINTAINED CLEAR OF ALL FLAMMABLE MATERIAL
UP TO AND INCLUDING 31 MAY, 2022**

To seek permission for a Fire Break variation, please contact the Shire

RESTRICTED BURNING PERIOD

15 OCTOBER – 31 OCTOBER 2021

17 FEBRUARY – 30 MAY 2022

*You must obtain a permit to burn from your nearest Fire Control Officer
(please refer to back page for details)*

PROHIBITED BURNING PERIOD

*** NO BURNING ALLOWED ***

1 NOVEMBER, 2021 - 16 FEBRUARY, 2022 (inclusive)

**Protective Burning may be carried out between 4pm – 12 midnight
provided you obtain a permit from your nearest Fire Control Officer*

IN CASE OF FIRE - FOR ALL EMERGENCIES PHONE 000

Base Operator 0428 289 007

Shire of Gnowangerup Office 9827 1007

Police (Gnowangerup) 9827 2800

Harvest Ban/Vehicle Movement Hotline 9827 1711

FIREBREAK INFORMATION

RURAL (FARM) PROPERTIES

- **EXTERNAL BOUNDARIES**

- Boundary firebreaks are not compulsory within the Shire of Gnowangerup Rural Area. Landholders can provide boundary firebreaks if they wish.

- **CROPS**

- Firebreaks around crops are not compulsory however landowners are strongly encouraged to maintain voluntary firebreaks. All owners or occupiers of land being used for pasture or crops which exceeds 20 hectares (50 acres) in area shall maintain a mobile firefighting unit in working order with a capacity of not less than 600 litres of water.

- **BUILDINGS/STRUCTURES/FUEL STORAGE**

- Asset Protection Zones of at least **20 metres** must be constructed and maintained around the perimeter of any building or group of buildings, fuel tanks or haystacks, to fully encircle the asset.
- *Asset Protection Zone: removal of inflammable material, dead trees, leaf litter, trash. Removal of dead branches to a height of 1.5m from live standing trees. Grass slashed to a height not exceeding 100mm*

- **PRIOR TO BURNING (permit requirement)**

Firebreaks of bare earth 3 metres wide must be constructed around stubble and pasture prior to burning

RURAL RESIDENTIAL

It is a requirement for Rural Residential landowners to have a 10,000 litre tank on property and complete the following bush fire mitigation measures;

- Firebreaks of not less than **3 metres** constructed along and within 20 metres of all external boundaries of your property.
- Asset Protection Zone of at least **20 metres** around the perimeter of any building or group of buildings, fuel tanks or haystacks.

FIREBREAK INFORMATION

URBAN PROPERTIES

TOWNSITE PROPERTIES - 2000M2 OR LESS

- Clear entire block of all flammable debris.
- Dry grass, dry bush to be mowed/slashed to a height of no more than 50mm

TOWNSITE PROPERTIES - LARGER THAN 2000M2

- Firebreaks not less than 2 metres wide must be constructed immediately inside and along all external boundaries.

PLANTATIONS

All plantations within the Shire of Gnowangerup are to comply with the "FESA Guidelines for Plantation Fire Protection" 2011. A copy of this is located on the Shire of Gnowangerup's website www.gnowangerup.wa.gov.au

- **DEFINITION OF A PLANTATION:**

- A plantation / tree farm is defined as an area exceeding three hectares within townsites or an area exceeding 10 hectares within rural areas, of trees planted or land under preparation for planting for commercial purposes.

- **BOUNDARY FIREBREAKS:**

- Boundary Firebreaks are to be 15 metres wide and free of flammable material, with a trafficable surface of at least 6 metres. A vertical clearance is to be established to a height of 5 metres above the ground level over the trafficable portion of the firebreak.

- **PLANTING COMPARTMENTS:**

- A planting compartment is defined as an individual area of approximately 30 hectares surrounded by firebreaks cleared of all flammable material six metres wide (with a five metre trafficable surface) and a vertical clearance of all overhanging branches at least four metres above ground level to allow unrestricted access for firefighting equipment. This applies to all established and subsequent rotation (coppice) plantations.

- **REMAINDER OF THE PROPERTY**

- All areas of the property which do not comply with the Plantation / Tree Farm definition, i.e. farmland or native vegetation, must comply with the requirements detailed elsewhere in this Notice.

A FIRE CONTROL OFFICER HAS THE AUTHORITY UNDER THE BUSH FIRES ACT 1954 TO HALT ANY ACTIVITY OR OPERATION THAT THEY DEEM AS HAZARDOUS OR LIKELY TO START A FIRE.

FIREBREAK OFFENDERS AND PENALTIES

- ❖ It is the responsibility of the owner/occupier to ensure compliance with the 2021/2022 Firebreak Order -
FAILURE TO DO SO MAY PLACE PROPERTY INSURANCE AT RISK.
- ❖ Failure to comply with the requirements of the firebreak order may result in a FINE OF UP TO \$5000.
- ❖ In addition, the Shire of Gnowangerup may arrange for the required work to be carried out at the cost of the owner/occupier.

Immediately following a firebreak inspection, offenders are categorised as follows:

❖ CATEGORY 1

14 days' notice is given to have the fire breaks put in place.

❖ CATEGORY 2

Burning on open ground may only be done between the hours of 6pm and 11pm during the Prohibited and Restricted Burning Period. An area of five (5) metres is to be cleared around the burn. At least one person is to remain in attendance until the fire is out.

NO burning is permitted on a "Very High" or "Above" forecast.

A category 1 offender in the past automatically becomes Category 2.

Penalty – 21 days' notice given to comply.

❖ CATEGORY 3

A category 2 offender in the past automatically becomes Category 3.

Penalty – Immediate prosecution by council plus costs for Council having to put in firebreaks.

HARVEST INFORMATION

HARVEST BAN / VEHICLE MOVEMENT HOTLINE

9827 1711

Subject to 38A: A ban on harvesting and the movement of vehicles in paddocks is likely to be imposed when the predicted weather conditions are classified as very high or above. Please be aware it remains the responsibility of the landholder to ensure they are aware a ban has been put in place. The Shire of Gnowangerup provides a text service to landholders to inform them when a ban has been imposed. Please contact the Shire should you wish to be added to this list.

NO HARVESTING WHEN A BAN IS IMPOSED HARVEST BAN IN PLACE FOR CHRISTMAS DAY

HARVESTING/VEHICLE MOVEMENT IN PADDOCK BAN

- (1) Where a Bush Fire Control Officer is of the opinion that the use or operation of any engines, vehicles, plant or machinery during the prohibited burning times or restricted burning time, or both, is likely to cause a bush fire or would be conducive to the spread of bush fire, the Bush Fire Control Officer may, by notice or direction, prohibit or regulate the carrying out of any activity or operation in a specified area either absolutely or except in accordance with conditions specified in the notice or direction, or with consent of the Local Authority Bush Fire Control Officer.
- (2) A notice of direction, under regulation (1) of the regulation.
 - (a) May be given by wireless broadcast or in writing;
 - (b) Shall have effect for such period during the prohibited burning times or restricted burning times, or both, as is specified in the notice or direction.
 - (c) May be varied or cancelled by a Bush Fire Control Officer by subsequent notice or direction in the manner set out in the sub-regulation.

GRAIN STORAGE FACILITY

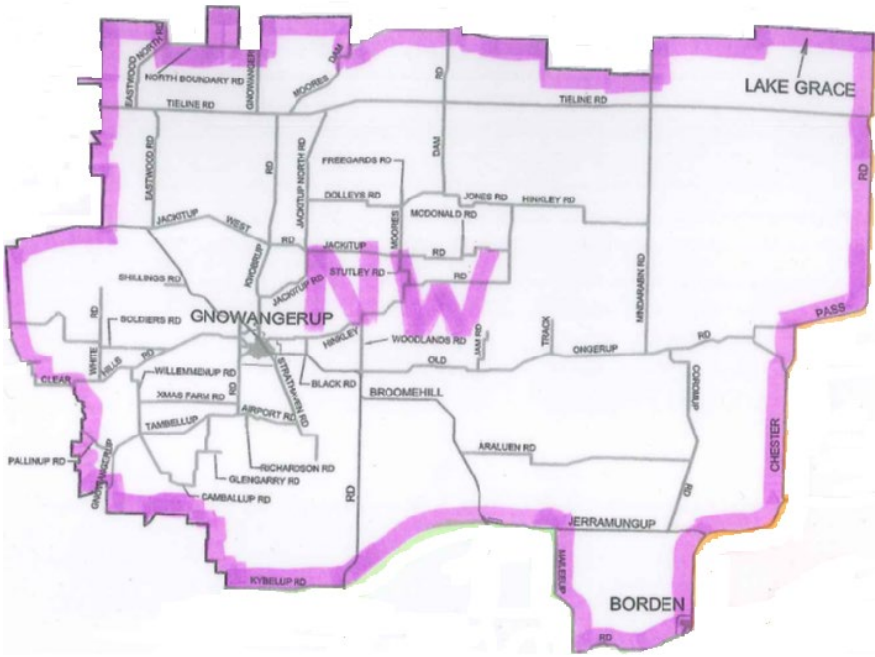
All property owners can have access to a registered grain storage facility during a harvesting/vehicle movement ban provided the area is cleared of inflammable material of at least fifty (50) metres radius, to enable grain to be carted.

Registration of grain storage facilities must be obtained from a Fire Control Officer. Applications for out-loading depot permits must be submitted by 1 November.

HARVEST INFORMATION

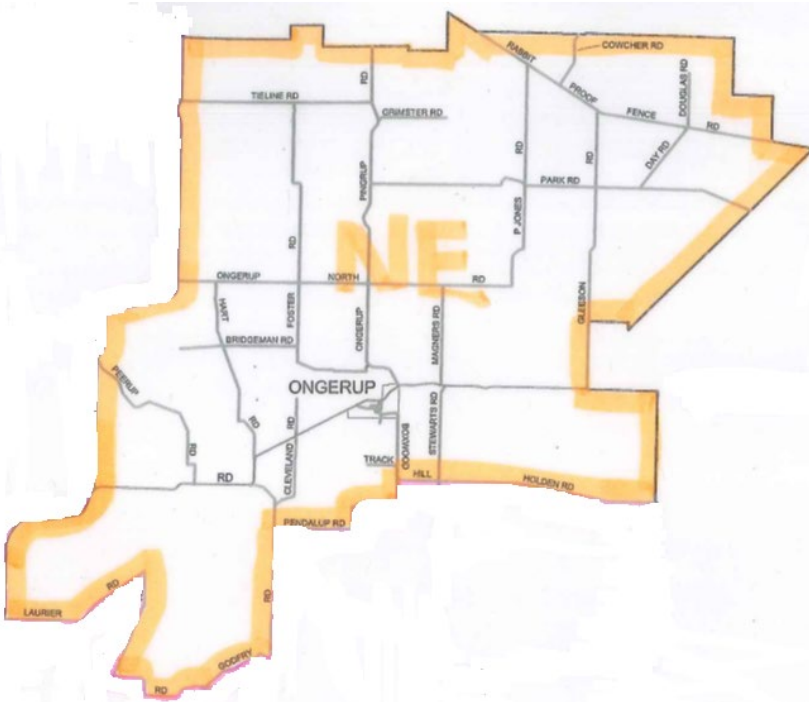
HARVEST/VEHICLE MOVEMENT/FIRE BANS

MAY BE IMPOSED IN THE WHOLE SHIRE OR IN A PORTION ONLY,
IN ACCORDANCE WITH THE FOLLOWING **SHIRE DIVISIONS**:



Northwest Section

Bounded by the Chester Pass Road from the northern boundary of the Shire to Magitup Road, then Maileup Road. It follows Maileup Road west to the Warperup Creek, along the Warperup Creek to the Pallinup River. Along the Pallinup River to Formby South Road, down to Kybellup Road and along to the Western boundary of the Shire.



Northeast Section

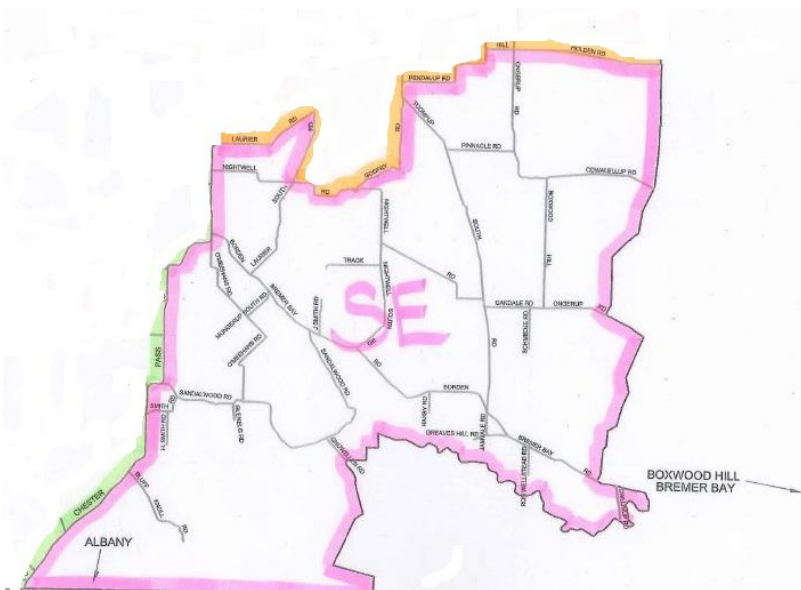
Bounded by the Chester Pass Road from the northern boundary of the Shire to Laurier Road, along Godfrey Road, Toompup South Road, Pendelup Road, Boxwood/Ongerup Road along Holden Road to the eastern boundary of the Shire.

HARVEST/VEHICLE MOVEMENT/FIRE BAN SHIRE DIVISIONS



Southwest Section

Bounded by Kybelup Road from the western boundary of the Shire, to Formby South Road. Up Formby South Road to the Pallinup River, then follow the Pallinup River east to the Warperup Creek, to Maileup Road, to Magitup Road, then to Chester Pass Road. It then follows Chester Pass Road south to the southern boundary of the Shire.



Southeast Section

Divided by a line commencing at a point on the eastern boundary of the Shire at Holden Road, Boxwood/Ongerup Road, Pendelup Road, Godfrey Road, Laurier Road to the Chester Pass Road. It then follows the Chester Pass Road south to the southern boundary of the Shire.

PROHIBITED/RESTRICTED BURNING REGULATIONS

USE OF MACHINERY

OPERATION OF HARVESTING, AND OTHER MACHINERY REGULATIONS (Regulations 38 & 38A) **A person shall not operate any harvesting machinery or header in any crop during the prohibited time unless:-**

- One hand held, water filled fire extinguisher (minimum capacity 7.5 litres) is fitted in a readily available accessible position on the machine.
- A vehicle mounted operational unit, of a minimum 600 litre capacity powered by an engine driven pump, is situated in, or adjacent to, the entrance of the paddock being harvested.
- All trucks/tractors must carry a hand held fire extinguisher while operating in the paddock during harvest time.
- Council will issue a written warning to a resident for a first time breach of this policy, provided the offence was not deliberate, then issue a penalty for every offence thereafter.

TRACK RAKING & SIMILAR OPERATIONS

- During the Prohibited & Restricted Burning Period, track raking and similar operations are not permitted unless permission is granted by a Fire Control Officer.
- On days for which the fire danger is forecast by the Bureau of Meteorology in Perth, in respect of the locality where the operations are to take place, is “Very High” or “above”, track raking and similar operations are not permitted unless permission is granted by a Fire Control Officer.
- In the Restricted and Prohibited burning times fire-fighting equipment must be available in the immediate area of the track raking, or similar operations. Such firefighting equipment must meet the minimum standard currently required by the Local Government for harvesting operations.
- Track raking and similar operations include the dragging of a heavy chain (or other implements) by one or two tractors, bulldozers or graders for the reduction of bush/vegetation height, or for the clearing of bush, and grading, or mechanical rock picking operations.

RYEGRASS TOXICITY BURNING DURING PROHIBITED PERIOD

- Permit to be obtained from specially authorised Fire Control Officers.
- Proposed burn is to be advertised on the radio at least two (2) days before.
- Shire regulations require six (6) fire units to attend.
- Proposed burn is to be lit between the hours of 2pm and extinguished by 12 midnight of the same day.
- All the other conditions of permit are to be complied with.

BURNING TO COLLECT CLOVER DURING PROHIBITED BURNING PERIOD

- A special permit is required from an Authorised Officer, not a Bush Fire Control Officer, unless specially authorised.
- Burning may take place between the hours of 4pm and 12 midnight of the same day.
- Proposed burn to be advertised on local ABC Radio Station.

PERMIT TO BURN: RESTRICTED BURNING PERIOD

DURING THE RESTRICTED BURNING PERIOD LANDHOLDERS MUST OBTAIN A PERMIT TO BURN FROM THEIR NEAREST FIRE CONTROL OFFICER (FCO)

(refer to the listing on back page)

CONDITIONS OF A “PERMIT TO BURN”

1. Have a permit on-site and available for inspection and Permit Holders must comply with all conditions on the permit
2. Have a readily available fire-fighting unit, of a minimum of 600 litres capacity, powered by an engine driven pump in attendance at all fires lit under a permit.
3. The fire-fighting unit must remain in the location of the fire (do not light several paddocks at once).
4. Three able-bodied persons are to be in attendance at all times.
5. Notify all of your neighbours.
6. Notify The Department of Biodiversity, Conservation and Attractions if adjoining its reserve.
7. Ensure all firebreaks are in place (as per the firebreak order on Page 1). **Reminder: 3 metre wide firebreak must be constructed around stubble and pasture prior to burning.**
8. Permits are deemed invalid when the Bureau of Meteorology forecast a “Very High” or “above” fire hazard for the following locations – South Coastal, Stirling and Inland; unless validated by a Fire Weather Officer. **PERMITS ARE CANCELLED IF A TOTAL FIRE BAN IS ISSUED FOR THE SHIRE.**
9. **ALL PERMITS ARE CANCELLED OVER THE EASTER PERIOD.** Permits are invalid and fires are to be extinguished by midnight on the Wednesday before Good Friday.
10. Notify radio base station or your FCO before you burn.

Number of Headers or Harvester	Equivalent Fire Fighting Capacity
1	1 x mobile firefighting unit (minimum 600L capacity)
2 or more	1 x mobile firefighting unit per header (minimum 600L capacity)

INSTRUCTIONS: ATTENDING A FIRE

- ENSURE YOU ARE WEARING YOUR PROTECTIVE CLOTHING OR EQUIVALENT (long pants and shirts, boots and goggles/glasses – please contact your local Bushfire Brigade to obtain a firefighting uniform prior to the fire season).
- REGISTER/RADIO IN TO YOUR LOCAL FIRE CONTROL OFFICER SO THAT HE CAN GUIDE YOU WHERE TO GO. UHF 5
- IF YOUR LOCAL FIRE CONTROL OFFICER IS NOT IN ATTENDANCE, THEN RADIO THE NEXT CLOSEST FIRE CONTROL OFFICER AND SO ON.
- FROM THE MOMENT YOU ARRIVE, YOU ARE UNDER THE INSTRUCTION OF THE FIRE CONTROL OFFICERS.
- PLEASE LISTEN TO INSTRUCTIONS – THEY ARE FOR YOUR OWN SAFETY.

NOTHING IN THE FOREGOING SHALL BE DEEMED TO RELIEVE ANY PERSON FROM LIABILITY FOR DAMAGE

FIRE CONTROL OFFICERS 2021-22

CHIEF FIRE CONTROL OFFICER:	DARREN BAUM 0427 471 015
Deputy Chief Fire Control Officer 1:	JEREMY BAILEY 0427 824 739
Deputy Chief Fire Control Officer 2:	BILL O'KEEFFE 0428 273 522
Fire Weather Officers:	OWEN GAZE 0428 273 523
Communications Officer:	WAYNE DAVIS 0427 603 113
BASE OPERATOR:	JOHN CAMPBELL 0428 289 007

Fire Control Officers

TITLE	NAME	PHONE	MOBILE	CALL SIGN
GNOWANGERUP				
Captain	Paul Nicholas	9827 1594	0427 387 690	Gnowangerup 1
	Brad Kiddle	98271 880	0428 271 353	Gnowangerup 2
	Bill O'Keefe	9827 3503	0428 273 522	Gnowangerup
	Scott Hemley	9828 5036	0428 436 539	Gnowangerup 4
	Wayne Pech	9827 1035	0428 428 124	Gnowangerup 5
	Richard House	9827 1565	0428 271 565	Gnowangerup 6
	Brandon Wise		0467 271 075	Gnowangerup 7
	Shane Kingston	9827 1490	0429 101 706	Gnowangerup 8
	Ernie Stutley		0427 271 215	Gnowangerup 9
	Tom McInerney		0429 876 016	Gnowangerup 10
ONGERUP				
Captain	Brenden O'Neill	9828 2195	0427 282 195	Ongerup 1
	Greg Hyde	9835 3047	0428 353 047	Ongerup 2
	John Harding	9828 2173	0428 282 173	Ongerup 3
	Mick Creagh		0427 641 044	Ongerup 4
	Gerald Slee	9828 2013	0428 282 013	Ongerup 5
	Rick Carpenter		0428 544 970	Ongerup 6
	Travis Hawkins		0427 716 895	Ongerup 7
	Graeme Savage	9828 2212	0428 282 101	Ongerup 8
	Ernie Jaekel	9828 2121	0428 282 121	Ongerup 9
	Greg O'Neill	9828 5048	0437 285 049	Ongerup 10
	Darren Baum	9828 7888	0427 471 015	Ongerup
	Kelvin Hams		0428 258 226	Ongerup 11
BORDEN				
Captain	Wayne Davis	9827 6060	0427 603 113	Borden 1
	Jeremy Bailey	9827 9283	0427 824 739	Borden
	Paul Richardson	9827 9232	0447 279 232	Borden 3
	Owen Gaze	9827 3523	0428 273 523	Borden 4
	Jeremy Hitsert	9827 6043	0428 276 043	Borden 5
	Jason Stone	9828 1035	0427 998 398	Borden 6
	Chris Stone	9828 1018	0427 281 018	Borden 7
	Brendan Barrows	9828 1113	0428 281 113	Borden 8
	Tim O'Meehan	9827 9296	0428 279 296	Borden 9
	John Campbell		0428 289 007	Borden 10
	Graham Moir	9827 9274	0429 103 938	Borden 11
	Piet van Zyl		0498 339 925	Borden 12
	Darren Moir		0428 279 256	Amelup 1
	Murray Moir		0427 464 555	Amelup 2
CESM/FCO				
	Kevin Bransby		0499 899 189	
Shire President	Fiona Gaze	9827 3523	0428 273 526	
DFES Albany	Derek Jones	9845 5000	0439 384 954	